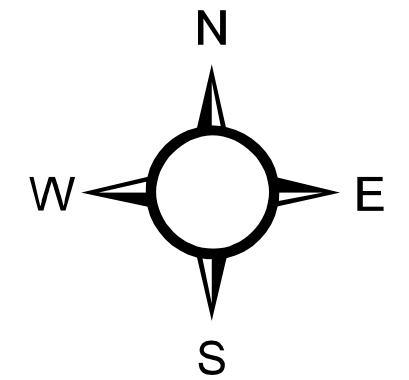








# SCRCC Neighborhoods #18 - #20; Homesite Detail for Field Selection Notes



## Legend

-  Ranch Road and Lanes Centerline
-  Plan107\_StakedHomeCtrsPerGPS
-  Plan107\_RanchNeighborhood\_Polys
- Irrigation Method**
-  Center Pivot Outline
-  New Tree Masses
-  Riparian Buffer

