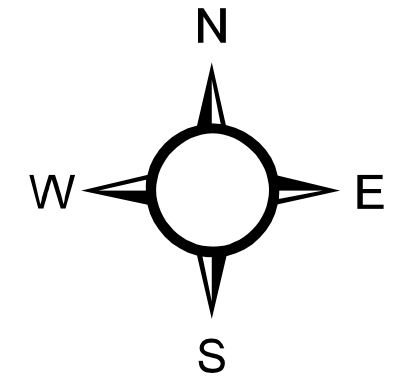








SCRCC Neighborhoods #21 - #24; Homesite Detail for Field Selection Notes



Legend

-  Ranch Road and Lanes Centerline
-  Plan107_StakedHomeCtrsPerGPS
-  Plan107_RanchNeighborhood_Polys
- Irrigation Method**
-  Center Pivot Outline
-  New Tree Masses
-  Riparian Buffer

