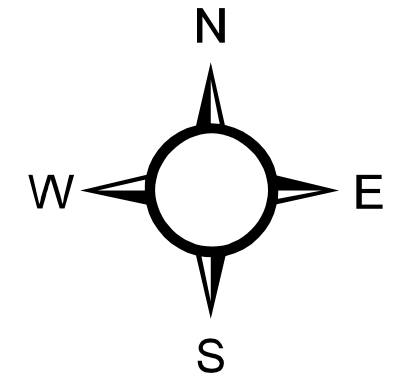









SCRCC Neighborhoods #25 - #26; Homesite Detail for Field Selection Notes



Legend

-  Ranch Road and Lanes Centerline
-  Plan107_RanchNeighborhood_Polys
- Irrigation Method**
-  Center Pivot Outline
-  New Tree Masses
-  Riparian Buffer
-  Amenity Sites
-  Home Sites

